


Guilderton Golf
Club –
Regeneration
project





Trees that have been identified as having
dead limbs that need removing to
ensure the survival of the mature trees




Identified potential hazard to players and
visitors as dead branches need to be
removing ensuring the survival of the trees



Smaller dead native trees to be removed and replanted



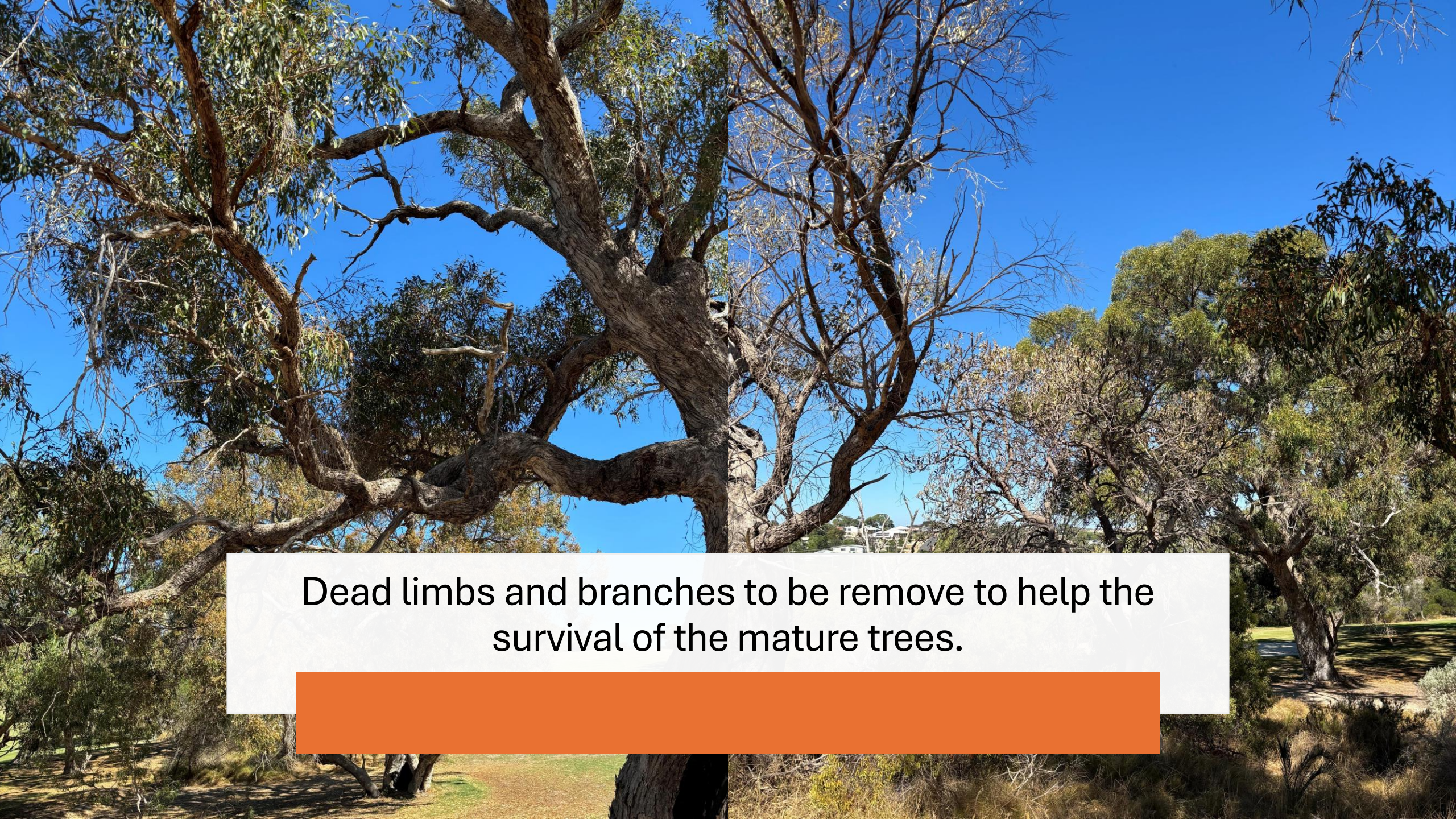
Dead wood and native shrubs and
trees that need to be removed,
replaced and replanted



High up dead wood and branches are
to be removed ensuring the safety of
the trees and native wildlife




Dead shrubs to be
removed and replace with
native species



Dead limbs and branches to be remove to help the survival of the mature trees.



Areas planned for regeneration which have been cleared and mark as Ground Under Repair ready for planting.

A landscape photograph of a golf course. In the foreground, there are several trees with green and brown foliage, some with bare branches. The ground is a mix of green grass and brown, cleared earth. In the background, a green golf course stretches out under a clear blue sky. The text is overlaid on the left side of the image.

Areas identifies for regeneration
which have been cleared by
members ready for planting.



Guilderton Golf Club – Regeneration project – Update 2025



GUILDERTON GOLF CLUB



We would like to thank the team of volunteers whose tireless work and dedication keeps Guilderton Golf Club in superb condition and supports the local community



REGENERATION POLICY for Guilderton GOLF COURSE

OVERVIEW

This Plan has been developed by the GGC Ground Committee and will be submitted to the full GGC Committee for approval.

It outlines our short and long term intentions for the care and maintenance of the Reserve and course from the commencement of October 2024 and extending into the future.

SCOPE

Refer to the lease agreement between the Shire and the Guilderton Country Club :
Lease of Reserve 30197 and Reserve 27949, Lot 232, 423 and 3000 Wedge Street

The Plan incorporates maintain of all parts of the Reserve and golf course as outlined in the above lease. (refer Appendix 1)

- The course fairways.
- The off fairways areas

This is a brief update
of the progress being
made in the
Guilderton Golf Club
Regeneration Project

Volunteer clearing old trees and shrubs from the 2nd fairway removing combustible material to ensure the survival of the nature reserve




A red tractor with a backhoe attachment is shown in a grassy field, lifting a large, dead tree branch. The branch is thick and has many smaller, dead branches attached to it. The tractor is positioned on the left side of the frame, and the branch is being lifted towards the right. The background features a line of trees and a clear blue sky. The text is overlaid on the left side of the image, in a white, sans-serif font.

A volunteer utilising the clubs equipment to remove dead branch's from the 5 fairway which will help reduce potential risk to players and visitors




The club's utility vehicle and trailer being used to transport limbs and branches to the designated burn site

A photograph of a golf course fairway. In the foreground, there are several large, gnarled trees with thick trunks. The ground is covered in dry grass and some green shrubs. In the background, a green golf course fairway is visible, with a small red flag on a pole. A large black tire, likely from a bobcat, is visible on the right side of the image. The text "A loaned bob cat being operated by a volunteer clearing the bush on the 5th fairway" is overlaid in white on the left side of the image.

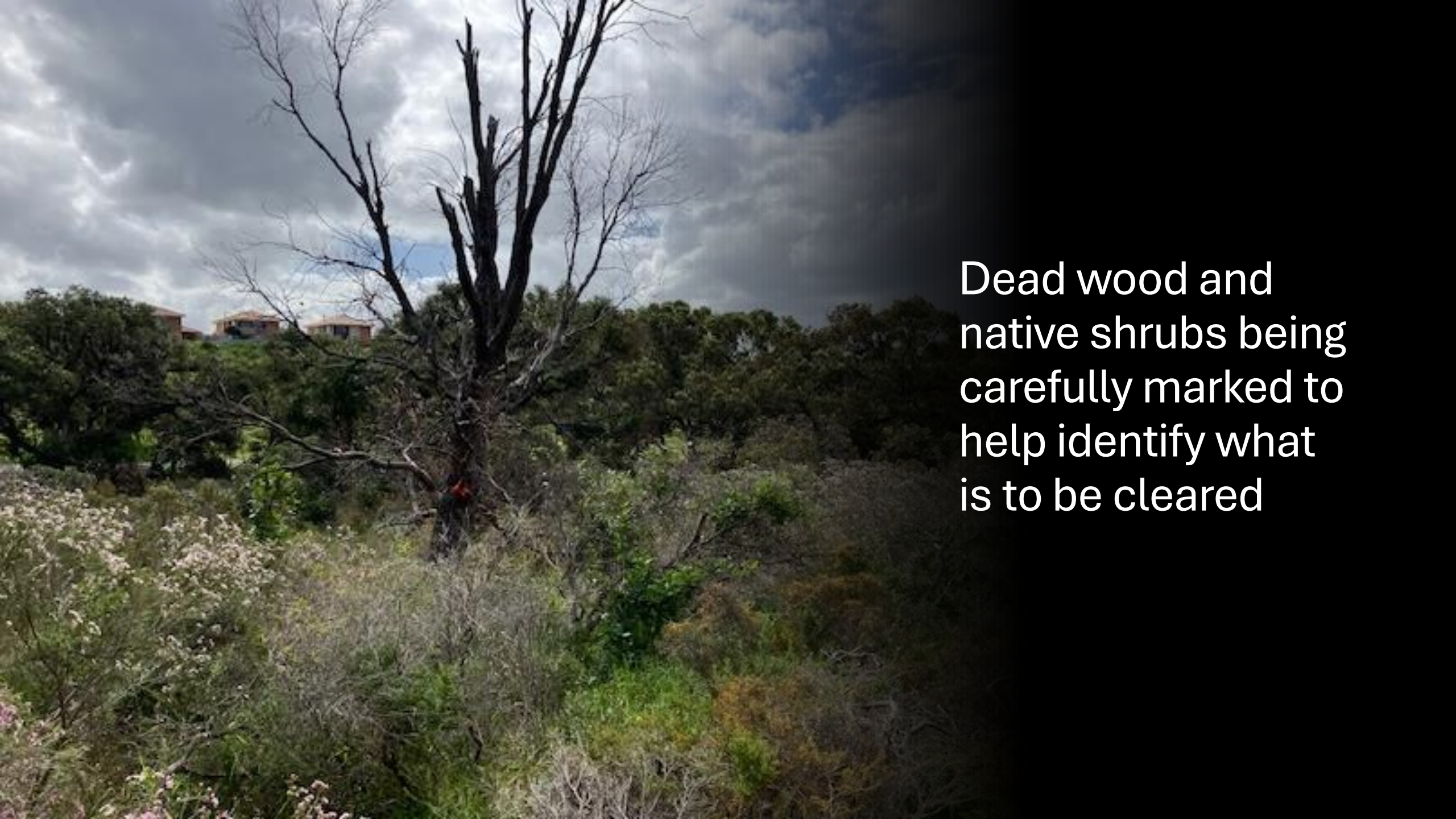
A loaned bob cat being operated
by a volunteer clearing the bush
on the 5th fairway

Members
supporting the club
by loaning much
needed equipment
to help the clearing
the nature reserve



A photograph showing a dense, intricate network of dry, brown tree branches and roots. The branches are tangled and hang down, creating a complex web-like structure. The background is a clear, bright blue sky. The overall scene suggests a natural, possibly coastal or arid, environment.

Members of the team identifying
native trees and bushes to be
removed and replanted




Dead wood and
native shrubs being
carefully marked to
help identify what
is to be cleared



Gaining access
to dead limbs
and branches
to help the
survival of the
nature reserve

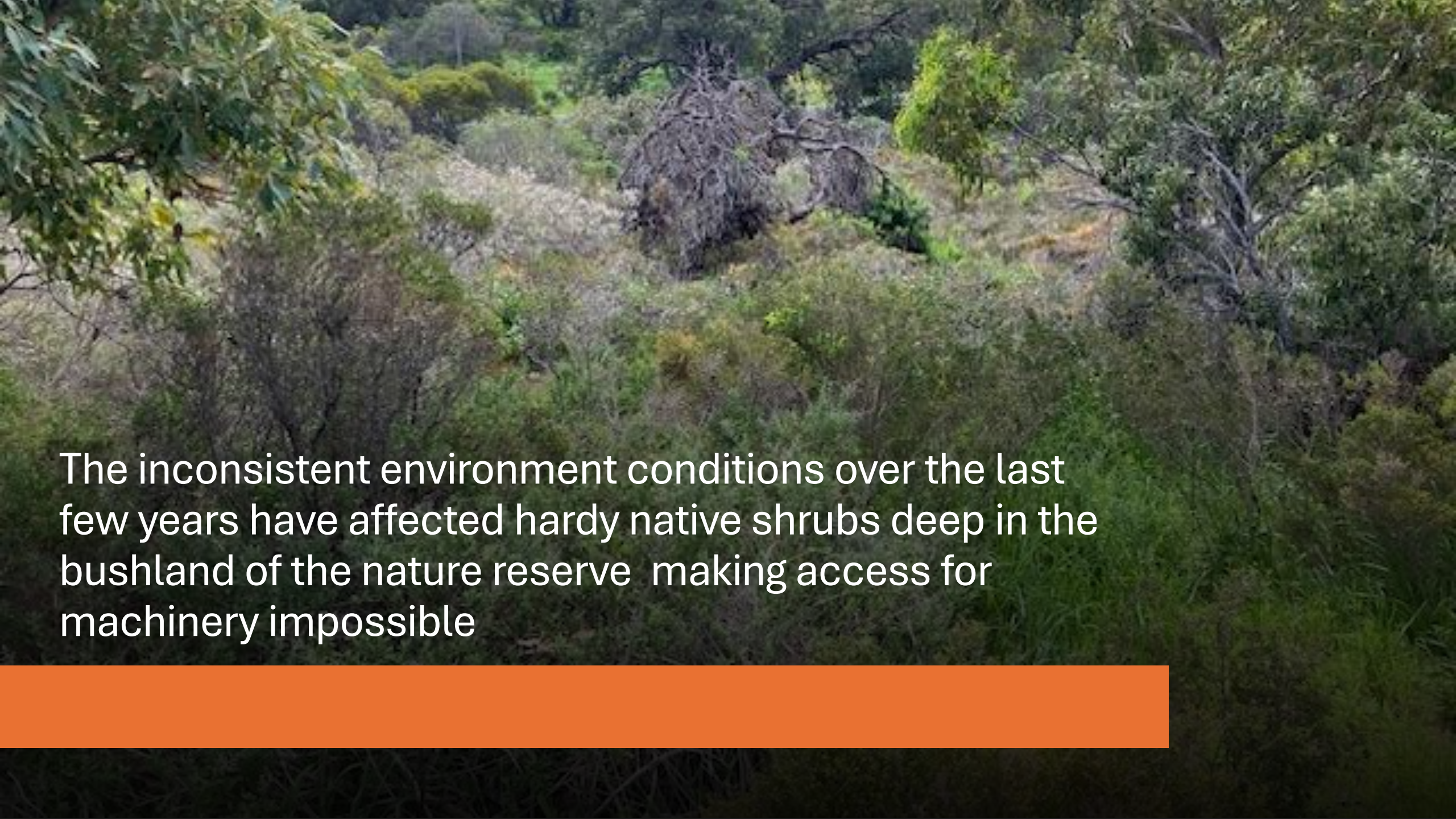


The area between the 5th and 6th fairway
being designated Ground Under repair (GUR)



The harsh environment
conditions over the last
few years have caused
hardy native shrubs to
die on the 1st fairway






The inconsistent environment conditions over the last few years have affected hardy native shrubs deep in the bushland of the nature reserve making access for machinery impossible


Sourcing native trees, bushes and shrubs from a local provider the initial order of 48 plants have been placed with supporting canes and tree guards



MUCHEA
AUSTRALIAN NATIVES



Acacia alata
\$3.00




Acacia pulchella
\$3.00



Acacia acuminata
\$3.00




Eucalyptus camaldulensis
\$3.00



MUCHEA TREE FARM
AUSTRALIAN NATIVES AND PROTEACEAE





Detailed records of task being undertaken and volunteer name for the shire records

	Member & Volunteer	Conduct a site assessment to identify the current condition of the bushland, the main threats and opportunities for restoration
	Member & Volunteer	Conduct a site assessment to identify the current condition of the bushland, the main threats and opportunities for restoration
	Member & Volunteer	Conduct a site assessment to identify the current condition of the bushland, the main threats and opportunities for restoration
	Member & Volunteer	Conduct a site assessment to identify the current condition of the bushland, the main threats and opportunities for restoration
	Member & Volunteer	Conduct a site assessment to identify the current condition of the bushland, the main threats and opportunities for restoration
	Member & Volunteer	Removal of dead trees and bushes in and around fairways and removal of dead wood
	Member & Volunteer	Removal of dead trees and bushes in and around fairways and removal of dead wood
	Member & Volunteer	Removal of dead trees and bushes in and around fairways and removal of dead wood
	Member & Volunteer	Removal of dead trees and bushes in and around fairways and removal of dead wood
	Member & Volunteer	Removal of dead trees and bushes in and around fairways and removal of dead wood



We would thank the Shire of Gingin for proving some financial support and helping Guilderton Golf Club with the regeneration project

GUILDERTON GOLF CLUB



This presentation has been provided by the Guilderton Golf Club committee for information
Additional information relating to the golf course or becoming a members please email
guildertongolfclub@gmail.com



Guilderton Golf Club – Regeneration project – Update 2025



GUILDERTON GOLF CLUB



We would like to thank the team of volunteers whose tireless work and dedication keeps Guilderton Golf Club in superb condition and supports the local community



REGENERATION POLICY for Guilderton GOLF COURSE

OVERVIEW

This Plan has been developed by the GGC Ground Committee and will be submitted to the full GGC Committee for approval.

It outlines our short and long term intentions for the care and maintenance of the Reserve and course from the commencement of October 2024 and extending into the future.

SCOPE

Refer to the lease agreement between the Shire and the Guilderton Country Club :
Lease of Reserve 30197 and Reserve 27949, Lot 232, 423 and 3000 Wedge Street

The Plan incorporates maintain of all parts of the Reserve and golf course as outlined in the above lease. (refer Appendix 1)

- The course fairways.
- The off fairways areas

This is a brief update
of the progress being
made in the
Guilderton Golf Club
Regeneration Project

Volunteer clearing old trees and shrubs from the 2nd fairway removing combustible material to ensure the survival of the nature reserve




A red tractor with a backhoe attachment is shown in a grassy field, lifting a large, dead tree branch. The branch is thick and has many smaller, dead branches attached to it. The tractor is positioned on the left side of the frame, and the branch is being lifted towards the right. The background features a line of trees and a clear blue sky. The text is overlaid on the left side of the image, in a white, sans-serif font.

A volunteer utilising the clubs equipment to remove dead branch's from the 5 fairway which will help reduce potential risk to players and visitors




The club's utility vehicle and trailer being used to transport limbs and branches to the designated burn site

A photograph of a golf course fairway. In the foreground, there are several trees with thick, gnarled trunks and dense green foliage. The ground is covered in dry, yellowish-brown grass and some green weeds. In the background, a green golf course fairway is visible, with a small red flag on a pole. A large, dark-colored vehicle, likely a bobcat, is partially visible on the right side of the image. The text "A loaned bob cat being operated by a volunteer clearing the bush on the 5th fairway" is overlaid in white on the left side of the image.

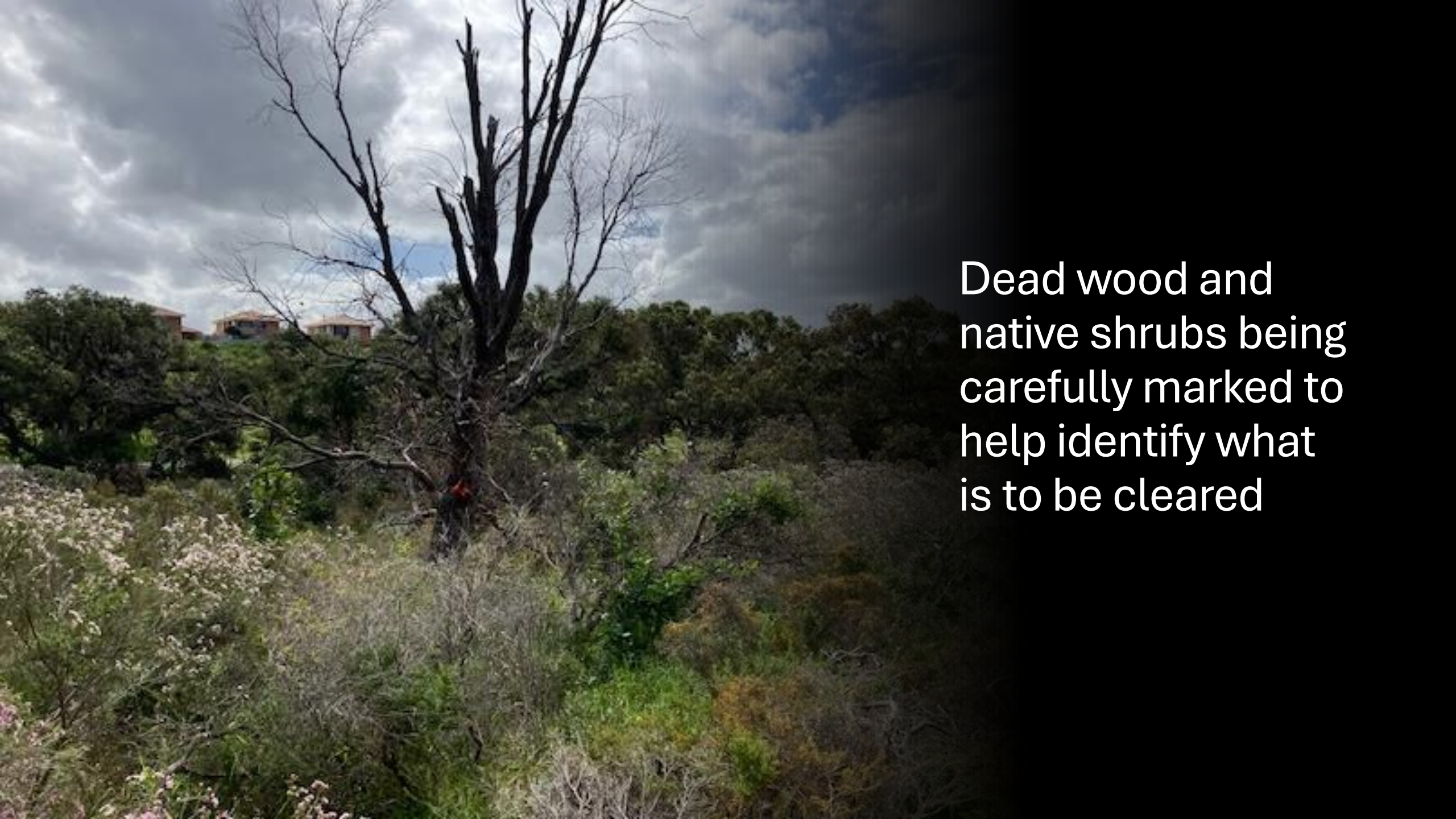
A loaned bob cat being operated
by a volunteer clearing the bush
on the 5th fairway

Members
supporting the club
by loaning much
needed equipment
to help the clearing
the nature reserve




A photograph showing a dense, tangled network of dry, brown tree branches and roots. The branches are thick and gnarled, creating a complex web that fills most of the frame. In the background, a clear blue sky is visible through the gaps in the branches. The overall scene suggests a natural, perhaps coastal or arid, environment. The text is overlaid on the lower left portion of the image.

Members of the team identifying
native trees and bushes to be
removed and replanted




Dead wood and
native shrubs being
carefully marked to
help identify what
is to be cleared

A landscape photograph of a nature reserve. In the center, a large, gnarled tree with many dead, brown branches stands prominently. The ground is covered with green grass and various shrubs, some of which are dry and brown. The background shows more trees and a blue sky with scattered white clouds. On the right side of the image, there is a black rectangular area containing white text.

Gaining access
to dead limbs
and branches
to help the
survival of the
nature reserve




The area between the 5th and 6th fairway
being designated Ground Under repair (GUR)



The harsh environment
conditions over the last
few years have caused
hardy native shrubs to
die on the 1st fairway






The inconsistent environment conditions over the last few years have affected hardy native shrubs deep in the bushland of the nature reserve making access for machinery impossible


Sourcing native trees, bushes and shrubs from a local provider the initial order of 48 plants have been placed with supporting canes and tree guards



MUCHEA
AUSTRALIAN NATIVES



Acacia alata
\$3.00




Acacia pulchella
\$3.00




Acacia acuminata
\$3.00



Eucalyptus camaldulensis
\$3.00





Detailed records of task being undertaken and volunteer name for the shire records

		Conduct a site assessment to identify the current condition of the bushland, the main threats and opportunities for restoration
	Member & Volunteer	Conduct a site assessment to identify the current condition of the bushland, the main threats and opportunities for restoration
	Member & Volunteer	Conduct a site assessment to identify the current condition of the bushland, the main threats and opportunities for restoration
	Member & Volunteer	Conduct a site assessment to identify the current condition of the bushland, the main threats and opportunities for restoration
	Member & Volunteer	Conduct a site assessment to identify the current condition of the bushland, the main threats and opportunities for restoration
	Member & Volunteer	Conduct a site assessment to identify the current condition of the bushland, the main threats and opportunities for restoration
	Member & Volunteer	Removal of dead trees and bushes in and around fairways and removal of dead wood
	Member & Volunteer	Removal of dead trees and bushes in and around fairways and removal of dead wood
	Member & Volunteer	Removal of dead trees and bushes in and around fairways and removal of dead wood
	Member & Volunteer	Removal of dead trees and bushes in and around fairways and removal of dead wood
	Member & Volunteer	Removal of dead trees and bushes in and around fairways and removal of dead wood



We would thank the Shire of Gingin for proving some financial support and helping Guilderton Golf Club with the regeneration project

GUILDERTON GOLF CLUB



This presentation has been provided by the Guilderton Golf Club committee for information
Additional information relating to the golf course or becoming a members please email
guildertongolfclub@gmail.com